

BYLAW NO. 6(80)

A BYLAW OF THE TOWN OF OUTLOOK
TO PROVIDE FOR THE CLOSING OF
CERTAIN STREETS IN THE TOWN OF
OUTLOOK.

WHEREAS it is necessary and desirable to close certain streets
in the Town of Outlook.

NOW THEREFORE, the Council of the Town of Outlook enacts as
follows: -

THAT: (1) the portion of McGillivray Street on Registered Plan
Number G358, lying to the north of the easterly
production of the south limit of Parcel H, Registered
Plan Number 77-S-16270 (formerly south limit of Block
49, Registered Plan Number G358), and to the south of
the curved line between iron posts number RXXVII and
RXXVIIA as said curved line and iron posts are shown
on Registered Plan Number 69-S-19465,

BE CLOSED, and

(2) the portion of Progress Avenue lying between the east
limit of Christie Street and the west limit of
McGillivray Street, as said streets and avenues are
shown on Registered Plan Number G358,


BE CLOSED

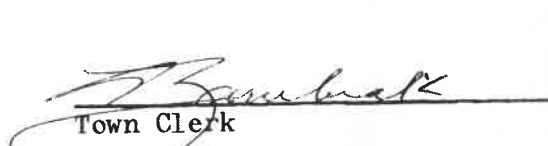
as said plans of survey are shown of record in the Land
Titles Office for the Saskatoon Land Registration District.

INTRODUCED and read a first time this 5th day of
June, 1980.

READ a second time this 5th day of June, 1980.

READ third time by unanimous vote of all members of the Council
and finally passed on the 3rd day of July,
1980.


Mayor


Town Clerk

Certified a true copy

Seal


Town Clerk

DATED: A.D. 1980

IN THE MATTER OF

Section 114 of the Land Titles
Act: and

IN THE MATTER OF

Amendment of a plan of record in
the Land Titles Office for the
Saskatoon Land Registration
District as Plan No. G358

with reference to 180

Before the
MASTER OF TITLES FOR THE
Province of Saskatchewan

(In the matter of Section 114 of the
(Land Titles Act, and in the matter
(of amendments to a plan of record
(in the Land Titles Office for the
(Saskatoon Land Registration District
(as Plan No. G358.

THE PETITION OF
THE TOWN OF OUTLOOK
In the Province of Saskatchewan

HUMBLY SHOWETH:

1. The Town of Outlook has closed the following streets in the Town of Outlook, in the Province of Saskatchewan in the Dominion of Canada,

Described as follows:

THAT: (1) the portion of McGillivray Street on Registered Plan Number G358, lying to the north of the easterly production of the south limit of Parcel H, Registered Plan Number 77-S-16270 (formerly south limit of Block 49, Registered Plan Number G358), and to the south of the curved line between iron posts number RXXVII and RXXVIIA as said curved line and iron posts are shown on Registered Plan Number 69-S-19465,

BE CLOSED, and

(2) the portion of Progress Avenue lying between the east limit of Christie Street and the west limit of McGillivray Street, as said streets and avenues are shown on Registered Plan Number G358,

BE CLOSED

as said plans of survey are shown of record in the Land Titles Office for the Saskatoon Land Registration District.

2. The closing of the said streets described in paragraph one hereof was effected by the passing of a bylaw by the Council of the Town of Outlook, a certified copy of which is produced herewith.

3. The purpose of closing the said streets is to facilitate the processing of a plan of resubdivision with adjacent property.

4. That the Saskatchewan Power Corporation and Saskatchewan Government Telephones have consented to the proposed closing of the said streets.

5. That the Minister of Highways and Transportation has issued his transfer covering the streets and it is attached herewith.

6. That the consents of the owners adjoining the streets

being closed have been received.

7. That attached herewith are the following:

- (a) Bylaw in duplicate.
- (b) Consent of Saskatchewan Power Corporation and Government Telephones, and of the Minister of Highways and Transportation.
- (c) Transfer from the Department of Highways to cover streets.
- (d) Two prints of area affected outlined in "red".

WHEREFORE YOUR PETITIONERS PRAY that the Master of Titles issue an order directing:

1. That the said plan registered as G358 be amended as follows:

THAT: (1) the portion of McGillivray Street on Registered Plan Number G358, lying to the north of the easterly production of the south limit of Parcel H, Registered Plan Number 77-S-16270 (formerly south limit of Block 49, Registered Plan Number G358), and to the south of the curved line between iron posts number RXXVII and RXXVIIA as said curved line and iron posts are shown on Registered Plan Number 69-S-19465,

BE CLOSED AND REDESIGNATED

(2) the portion of Progress Avenue lying between the east limit of Christie Street and the west limit of McGillivray Street, as said streets and avenues are shown on Registered Plan Number G358,

BE CLOSED AND REDESIGNATED

as said streets are shown upon a plan of survey of record in the Land Titles Office for the Saskatoon Land Registration District.

2. That a certificate of Title and duplicate for the said redesignated area of streets, be issued in the name of "The Town of Outlook".

3. That such further things be done which the Master of Titles may deem necessary and expedient in the premises; and

YOUR PETITIONERS as in duty bound will ever pray.

DATED at the Town of Outlook in the Province of Saskatchewan,

this 3rd day of July A.D. 1980

Town of Outlook


Mayor

SEAL


Town Clerk

North Bdy of Sec. 15. 646.3



RXXVIIA
 77516269
 May 17
 118
 12107
 Greater Blora #8A

ORDER No. 61522370 (S.B.824)
 Reg'd. 5 Dec. 61 - Creates P.C.I.D.
 From part of Blocks 45, 46
 & Selkirk Street, as shown.

31	2
30	3
29	4
28	5
27	6
26	7
25	8
24	9

31	2
30	3
29	4
28	5
27	6
26	7
25	8
24	9

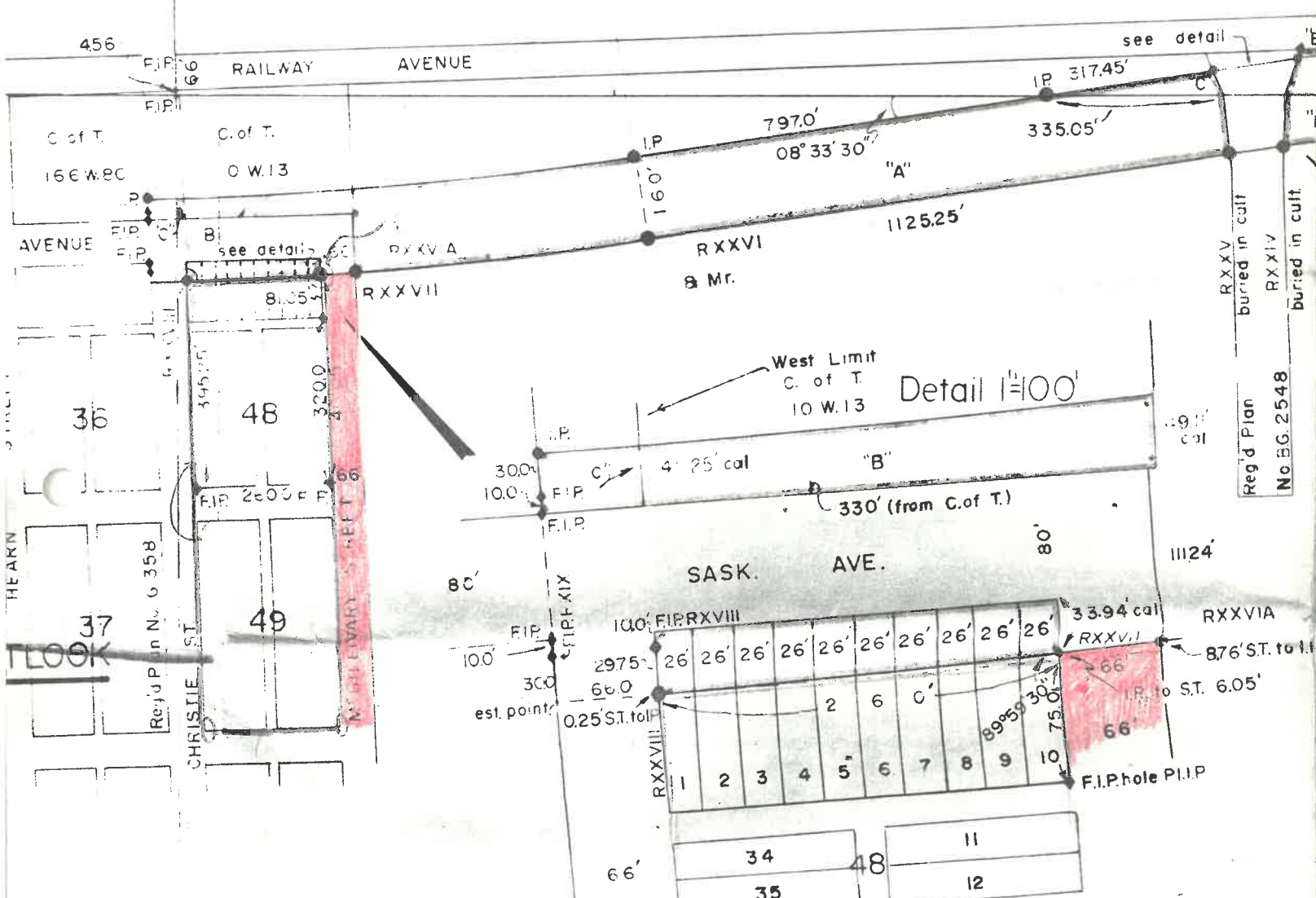
31	2
30	3
29	4
28	5
27	6
26	7
25	8
24	9

$\Delta = 6^{\circ}16'20''$
 $R = 8771.60$ south limit
 $ST = 480.60$

CANADIAN PACIFIC RAILROAD

Reg'd. Plan
No AD. 490

OUTLOOK STATION GROUNDS



NE1/4 Sec15-29-8W3rd

Area in road "A" = 6.00 ac.
 "B" = 0.32 ac.
 "C" = 0.02 ac.
 "D" = 0.64 ac.

Area in New Road in Reg'd Plan

Block	Lot	Area
48	1	= 0.023 ac
48	2	= 0.023 ac
"	3	= 0.022 ac
"	4	= 0.022 ac
"	5	= 0.022 ac
"	6	= 0.021 ac
"	7	= 0.021 ac
"	8	= 0.021 ac
"	9	= 0.020 ac
"	10	= 0.020 ac

DATED: A.D., 19__.

IN THE MATTER OF

Section 113 of the Land Titles Act:

and

IN THE MATTER OF

Amendment of a plan of record in the
Land Titles Office for the Saskatoon
Land Registration District as Plan
No. 65-S-20023.

Before the
MASTER OF TITLES FOR THE
Province of Saskatchewan

(In the MATTER OF Section 113 of
(the Land Titles Act, and IN THE
(MATTER of amendments to a plan of
(record in the Land Titles Office
(for the Saskatoon Land Registration
(District as Plan No. 65-S-20023

THE PETITION OF
THE TOWN OF OUTLOOK
In the Province of Saskatchewan

HUMBLY SHOWETH:

1. The Town of Outlook has closed the following lane in the Town of Outlook, in the Province of Saskatchewan in the Dominion of Canada,

Described as follows:

THAT: All that portion of the East to West Lane in Block 1, in the Town of Outlook, in the Province of Saskatchewan, in the Dominion of Canada as shown on a plan of record in the Land Titles Office for the Saskatoon Land Registration District as No. 65-S-20023 lying to the south of a line drawn parallel with and perpendicularly distant northerly 3.048 m from the north limit of Lot 12 and the straight production easterly thereof and lying between a straight line joining the north west corner of Lot 12 with the south west corner of Lot 13 and a straight line joining the most southerly north east corner of Lot 12 with the most northerly south east corner of Lot 13 as the said lots are shown on said Plan 65-S-20023, BE CLOSED.

2. The closing of the said lane described in paragraph one hereof was effected by the passing of a bylaw by the Council of the Town of Outlook, a certified copy of which is produced herewith.

3. The purpose of closing the said lane is to facilitate the processing of a transfer of land.

4. That the Saskatchewan Power Corporation and Saskatchewan Government Telephones have consented to the proposed closing of the said lane.

5. That the Minister of Highways and Transportation has issued his transfer covering the lane and it is attached herewith.

6. That the consents of the owners adjoining the lane being closed have been received.

7. That attached herewith are the following:

- (a) Bylaw in duplicate.
- (b) Consent of Saskatchewan Power Corporation and Government Telephones, and of the Minister of Highways and Transportation.

- (c) Transfer from the Department of Highways to cover lanes and street.
- (d) Two prints of area affected outlined in "red".

WHEREFORE YOUR PETITIONERS PRAY that the Master of Titles issue an order directing:

- (1) That the said plan registered as No. 65-S-20023 be amended as follows:

THAT: All that portion of the East to West lane in Block 1, in the Town of Outlook, in the Province of Saskatchewan, in the Dominion of Canada as shown on a plan of record in the Land Titles Office for the Saskatoon Land Registration District as No. 65-S-20023 lying to the south of a line drawn parallel with and perpendicularly distant northerly 3.048 m from the north limit of Lot 12 and the straight production easterly thereof and lying between a straight line joining the north west corner of Lot 12 with the south west corner of Lot 13 and a straight line joining the most southerly north east corner of Lot 13 as the said lots are shown on said Plan 65-S-20023.

BE CLOSED AND REDESIGNATED.

- (2) That a certificate of Title and Duplicate for the said redesignated area of lane, be issued in the name of "The Town of Outlook".
- (3) That such further things be done which the Master of Titles may deem necessary and expedient in the premises; and


YOUR PETITIONERS as in duty bound will ever pray.

DATED at the Town of Outlook,
in the Province of Saskatchewan.

This 9th. day of June A.D. 19 83 .

Town of Outlook


Mayor


Town Clerk