

**Town of Outlook
BYLAW NO. 02(2008)**

A BYLAW TO PROVIDE FOR THE PERMANENT CLOSURE AND SALE OF A LANE.


Whereas Section 13(1) of *The Municipalities Act* allows a municipality to permanently close any road, street or lane vested in the Crown with the prior written consent of the Ministry of Highways and Infrastructure AND after having given the public notice of the proposed closure;

And whereas the Ministry of Highways and Infrastructure has consented to and Council has given the required public notice of the proposed closure;


Therefore, the Council of the Town of Outlook in the Province of Saskatchewan enacts as follows:

1. To permanently close a portion of lane in Block 5, Reg'd Plan No. T-6729 as shown on attached plan of survey marked as Exhibit A, dated January 07, 2008, and prepared by Webster Surveys Ltd.





Mayor



Municipal Manager


Certified a True Copy of Bylaw 02(2008)
adopted by Council of the Town of Outlook
the 27th day of February 2008.

Chief Administrator

PLAN
SHOWING PROPOSED ROAD CLOSURE
OF PART OF LANE IN BLOCK 5,
REG'D PLAN NO. T-6729
AND SHOWING PROPOSED SUBDIVISION OF
BLOCKS 5A & 6 AND PART OF BLOCK 5
REG'D PLAN NO. T-6729
N.W. 1/4 SEC.15 -
TWP.29 - RGE.8 - W.3rd MER.
OUTLOOK, SASKATCHEWAN
BY : G.A. WEBSTER, S.L.S.
SCALE 1 : 1000

Saskatchewan Land Surveyor
 January 7th, 2008

LEGEND

Distance dimensions shown are in metres and decimals thereof.
 Portion of this plan proposed for subdivision is outlined with a heavy broken line, and contains 1.112± hectares.
 Portions of Lane included in Road Closure contains 637.5± sq.m.
 and is shown thus: 

EXAMINED: 
 Surveyor

Administrator

EXAMINED: 
 Riverbend Co-operative Ltd.

WEBSTER SURVEYS, LTD.
 611 - 9th Street East
 Saskatoon, Sask. S7H 0M4
 Phone (306) 853-1433
 Fax (306) 653-1024

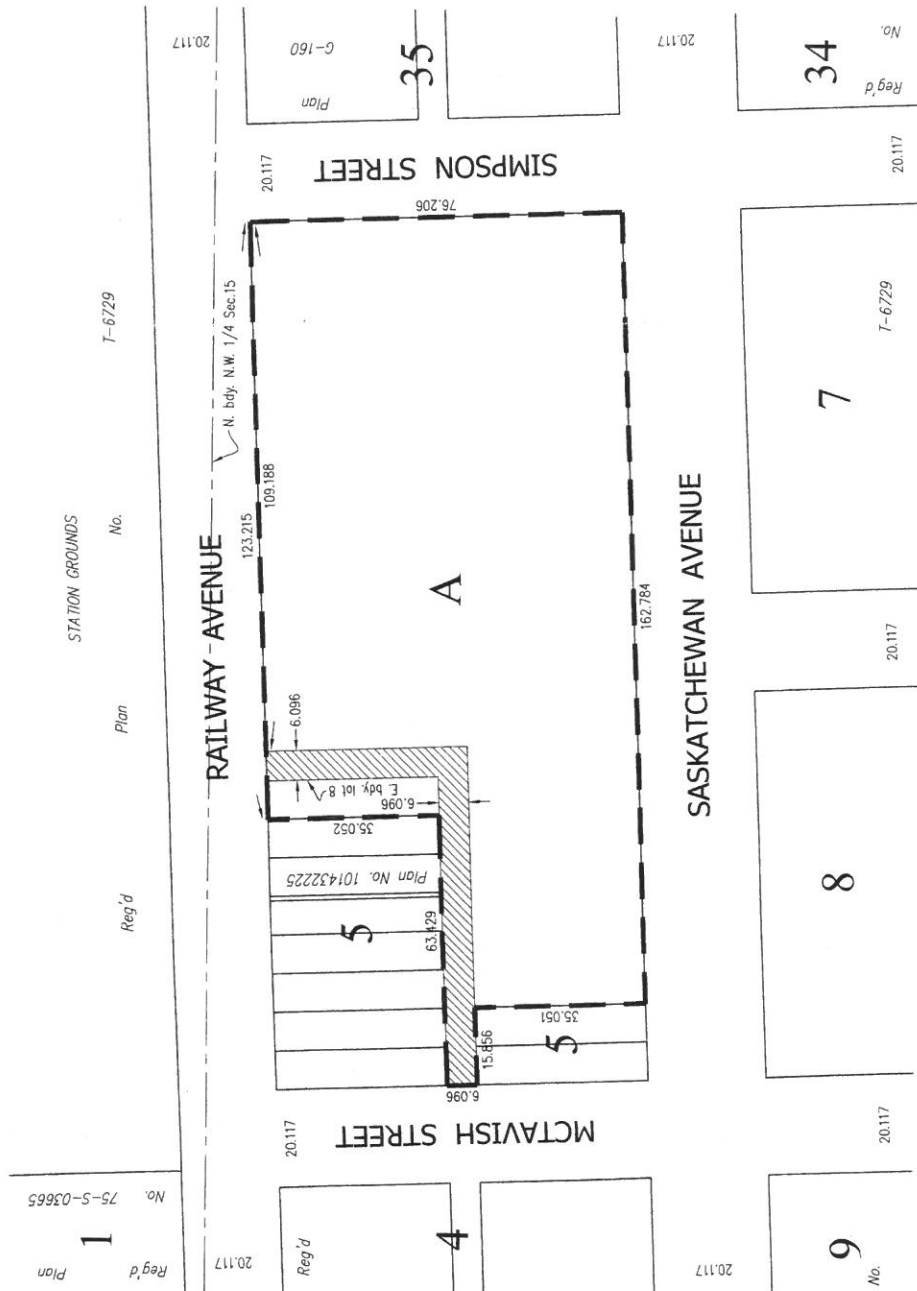


EXHIBIT "A"
 to Bylaw 02(2008)