

BYLAW NO. 21 (68)

A BYLAW OF THE TOWN OF OUTLOOK TO  
PROVIDE FOR THE CLOSING OF CERTAIN  
STREETS AND LANE IN THE TOWN OF  
OUTLOOK.

WHEREAS it is necessary and desirable to close certain streets and lane in the Town of Outlook.

NOW THEREFORE, the Council of the Town of Outlook enacts as follows:-

- A (1) that the portion of north-south lane lying south of a straight line joining the south-west corner of Lot 4 and the south-east corner of Lot 29, in Block 21, Reg'd Plan No. C1043, BE CLOSED;
- (2) that the portion of Franklin Street lying south of the westerly production of the south limit of Lot 29, in Block 21 and north of the north limit of Progress Avenue, as shown on Reg'd Plan No. C1043, BE CLOSED;
- (3) that the portion of Progress Avenue lying between the east limit of Franklin Street and the west limit of McTavish Street as shown on Reg'd plan No. C 1043, BE CLOSED;
- as said plan of survey is of record in the Land Titles Office for the Saskatoon Land Registration District.


B that the closed portions of lane, Franklin Street, and Progress Avenue be consolidated with Lots 5 to 28, in Block 21, Reg'd Plan No. C1043 by a plan of resubdivision.

INTRODUCED and read a first time this 21st day of November 1968

Read a second time this 21st day of November 1968


Read a third time by unanimous vote of all members of the council and finally passed on the 5th day of December 1968

  
\_\_\_\_\_  
Mayor R. E. Davison

  
\_\_\_\_\_  
Town Clerk L. C. Stephenson

Certified a true copy

SEAL

  
\_\_\_\_\_  
L. C. Stephenson

Dated: DEC 12 A.D. 191988.

---

IN THE MATTER OF

Section 114 of the Land  
Titles Act: and

IN THE MATTER OF

Amendment to a plan of  
record in the Land Titles  
Office for the Saskatoon  
Land Registration District  
as plan No. C1043

---

Province of  Saskatchewan

DEPARTMENT OF HIGHWAYS AND TRANSPORTATION

REFER TO FILE

12-11- Outlook

Regina, Saskatchewan,  
September 17, 1968.

Webb & Webster Surveys Limited,  
611 Ninth St. E.,  
Saskatoon, Saskatchewan.

Dear Sir:

Re: Street and Lane Closures  
Reg'd. Plan No. C 1043 -Your file C01.21  
Outlook, Saskatchewan.

I wish to acknowledge your letter of September 14, 1968, relative to the proposed closure of the above mentioned.

The Minister hereby grants consent to the Council of the Town of Outlook to pass the necessary bylaw pursuant to Section 519 R.S.S. 1965 of The Town Act to close the following:-

- Firstly: that the portion of north-south lane lying south of a straight line joining the south-west corner of Lot 4 and the south-east corner of Lot 29, in Block 21, Registered plan No. C 1043.
- Secondly: that the portion of Franklin Street lying south of the westerly production of the south limit of Lot 29, in Block 21 and north of the north limit of Progress Avenue, as shown on registered plan No. C 1043.
- Thirdly: that the portion of Progress Avenue lying between Franklin Street and McTavish Street as shown on registered plan No. C1043.

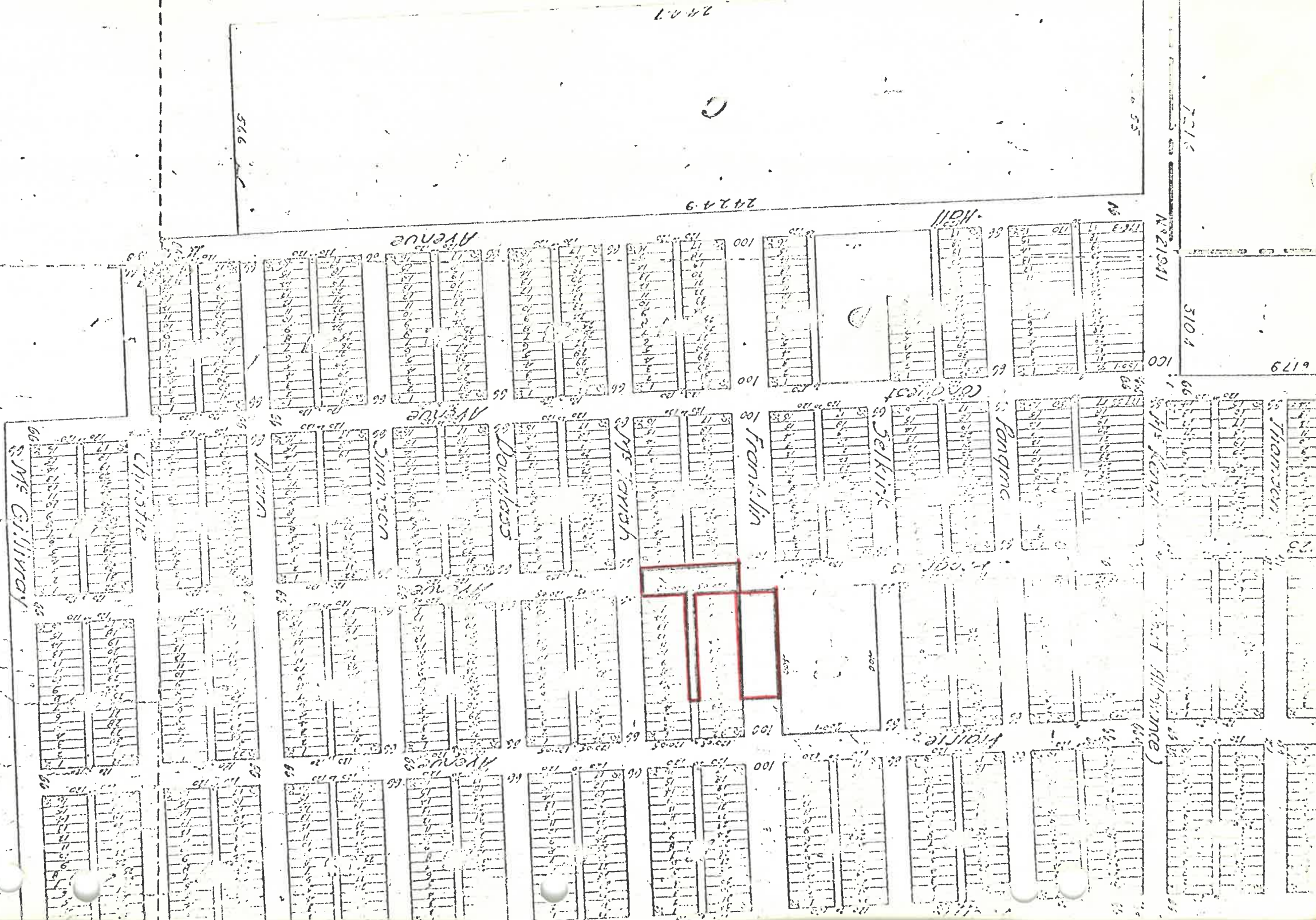
The necessary documents required to transfer the streets and lanes will be forwarded to the Chief Surveyor, Land Titles Office, Regina, at the time that the required Master of Titles Order is before him.

Yours truly,

L. T. HOLMES,  
Deputy Minister of Highways.

Per 

WG/jme  
c.c. M. Viminitz-Chief Surveyor  
Town Clerk - Outlook  
Saskatchewan Power Corporation  
Sask. Gov't. Telephones-North  
Director, Community Planning.



24249

24249

566

55

7216

N21941

3104

6179

100

66

66

66

66

66

66

66

66

66

66

66

66

66

66

66

66

66

66

66

66





SASKATCHEWAN POWER CORPORATION

OUR FILE NO.

Regina, Saskatchewan,  
October 24, 1968.

Webb & Webster Surveys Limited,  
Land Surveyors,  
611 Ninth Street, E.,  
Saskatoon, Saskatchewan.

Attention: Mr. W. R. Fulwiler

Gentlemen:

Street and Lane Closure - Outlook  
Registered Plan No. C 1043  
Your File: Co 1.21

We acknowledge your letter of October 22, 1968, and the enclosed letter from the Outlook School Unit No. 32 dated October 8, 1968.

In view of the undertaking contained in the letter from the Outlook School Unit No. 32 dated October 8, 1968, we hereby consent to the closing of the following:

FIRSTLY: the portion of North-South lane lying South of a straight line joining the South-West corner of Lot Four (4) and the South-East corner of Lot Twenty-nine (29) in Block Twenty-one (21), Registered Plan No. C 1043.

SECONDLY: the portion of Franklin Street lying South of the Westerly production of the South limit of Lot Twenty-nine (29) in Block Twenty-one (21) and North of the North limit of Progress Avenue, as shown on Registered Plan No. C 1043.

THIRDLY: the portion of Progress Avenue lying between Franklin Street and McTavish Street as shown on Plan No. C 1043.

Yours very truly,

SASKATCHEWAN POWER CORPORATION

F. C. Kaip,  
Land Department.

FCK/mw  
Enclosure

cc: M. Viminitz, Chief Surveyor's Office, Regina

1031 97 100



Division Engineering  
Room 304  
140 - 1st Avenue North  
Saskatoon, Saskatchewan  
October 24th, 1968

File: Outlook .200  
Your File: CO 1.21

Webb & Webster Ltd  
Land Surveyors  
611 - 9th Street East  
Saskatoon, Saskatchewan

Dear Sir:

RE: Outlook - Street and Lane Closure Plan #C1043

---

Please be advised that Sask-  
Tel waives all objections to the proposed closure and  
resubdivision of Plan #C1043 in Outlook.

Yours truly,

SASK TEL

DGE/bbp

*for* *W.C. Hight*  
W.C. Hight, P. Eng.  
SUPERVISING ENGINEER

cc: Mr. J.C. Traynor  
Dept. of Highways, Regina  
cc: Mr. M. Viminitz  
Land Titles office, Regina

Before the  
MASTER OF TITLES FOR THE  
Province of Saskatchewan

(In the MATTER OF Section 114  
(of the Land Titles Act, and  
(IN THE MATTER OF amendments to  
(a plan of record in the Land  
(Titles Office for the Saskatoon  
(Land Registration District as  
(Plan No. C1043.

THE PETITION OF

The Town of Outlook, in the  
Province of Saskatchewan.

HUMBLY SHOWETH:

1. The Town of Outlook has closed the following streets and lanes in the Town of Outlook, in the Province of Saskatchewan in the Dominion of Canada, described as follows:

- (a) that the portion of north-south lane lying south of a straight line joining the south-west corner of Lot 4, and the south-east corner of Lot 29, in Block 21, Reg'd Plan No. C 1043.
- (b) that the portion of Franklin Street lying south of the Westerly production of the south limit of Lot 29 in Block 21 and North of the north limit of Progress Avenue, as shown on Reg'd Plan No. C1043.
- (c) that the portion of Progress Avenue lying between the east limit of Franklin Street and the west limit of McTavish Street as shown on Reg'd plan No. C1043,

as said plan of survey is of record in the Land Titles Office for the Saskatoon Land Registration District.

2. The closing of the said streets and lanes described in paragraph one hereof was effected by the passing of a bylaw by the Council of the Town of Outlook, a certified copy of which is produced herewith.

3. The passing of the said bylaw was for the purpose of closing said streets and lanes to facilitate the processing of a plan of resubdivision.

4. That the Saskatchewan Power Corporation and Saskatchewan Government Telephones have consented to the proposed closing of the said streets and lanes.

5. That the Minister of Highways and Transportation has issued his transfer covering the streets and lanes and it is attached herewith.

6. That the Director of Community Planning has consented to the above mentioned.

7. That the consents of the owners adjoining the streets, and lanes being closed have been received.

8. That attached herewith are the following:

- (a) Bylaw in duplicate.
- (b) Consent of Saskatchewan Power Corporation and Government Telephones, and on the Minister of Highways and Transportation.
- (c) Transfer from the Dept. of Highways to cover streets and lanes.
- (d) Two prints of area affected outlined in "red".

WHEREFORE YOUR PETITIONERS PRAY that the Master of Titles issue an order directing:

- (1) That the following portions be redesignated,
  - (a) the portion of north-south lane lying South of a straight line joining the south-west corner of lot 4, and the south-east corner of Lot 29, in Block 21, Reg'd Plan No. C 1043.
  - (b) the portion of Franklin Street lying south of the Westerly production of the south limit of Lot 29 in Block 21 and North of the North limit of Progress Avenue, as shown on Reg'd Plan No. C1043.
  - (c) the portion of Progress Avenue lying between the east limit of Franklin Street and the west limit of McTavish Street, as shown on Reg'd Plan No. C1043

as said plan of survey is of record in the Land Titles Office for the Saskatoon Land Registration District.

(2) That a certificate of title and duplicate for the said redesignated area of streets and lanes be issued in the name of the "Town of Outlook".

(3) That such further things be done which the Master of titles may deem necessary and expedient in the premises; and

YOUR PETITIONERS as in duty bound will ever pray.

DATED at the Town of Outlook,  
IN the Province of Saskatchewan,

This .....5th.....day of .....December.....A.D. 19<sup>68</sup>..

Town of Outlook

.....  
Mayor R. E. Davison

Seal

.....  
Town Clerk L. C. Stephenson