

A BYLAW OF THE TOWN OF OUTLOOK  
TO PROVIDE FOR THE CLOSING OF  
CERTAIN STREETS IN THE TOWN OF  
OUTLOOK.

WHEREAS it is necessary and desirable to close certain streets  
in the Town of Outlook.

NOW THEREFORE, the Council of the Town of Outlook enacts as  
follows: -

- THAT: (1) the portion of McGillivray Street on Registered Plan  
Number G358, lying to the north of the easterly  
production of the south limit of Parcel H, Registered  
Plan Number 77-S-16270 (formerly south limit of Block  
49, Registered Plan Number G358), and to the south of  
the curved line between iron posts number RXXVII and  
RXXVIIA as said curved line and iron posts are shown  
on Registered Plan Number 69-S-19465,  
BE CLOSED, and
- (2) the portion of Progress Avenue lying between the east  
limit of Christie Street and the west limit of  
McGillivray Street, as said streets and avenues are  
shown on Registered Plan Number G358,


BE CLOSED


as said plans of survey are shown of record in the Land  
Titles Office for the Saskatoon Land Registration District.

INTRODUCED and read a first time this 5th day of  
June, 1980.

READ a second time this 5th day of June, 1980.


READ third time by unanimous vote of all members of the Council  
and finally passed on the 3rd day of July,  
1980.

  
Mayor

  
TOWN CLERK

Certified a true copy

Seal

  
TOWN CLERK

DATED: A.D. 1980

---

---

IN THE MATTER OF

Section 114 of the Land Titles  
Act: and

IN THE MATTER OF

Amendment of a plan of record in  
the Land Titles Office for the  
Saskatoon Land Registration  
District as Plan No. G358

---

---

*with 5 pages 6/80*

Before the  
MASTER OF TITLES FOR THE  
Province of Saskatchewan

(In the matter of Section 114 of the  
Land Titles Act, and in the matter  
of amendments to a plan of record  
in the Land Titles Office for the  
Saskatoon Land Registration District  
as Plan No. G358.)

THE PETITION OF  
THE TOWN OF OUTLOOK

In the Province of Saskatchewan

HUMBLY SHOWETH:

1. The Town of Outlook has closed the following streets in the Town of Outlook, in the Province of Saskatchewan in the Dominion of Canada,

Described as follows:

THAT: (1) the portion of McGillivray Street on Registered Plan Number G358, lying to the north of the easterly production of the south limit of Parcel H, Registered Plan Number 77-S-16270 (formerly south limit of Block 49, Registered Plan Number G358), and to the south of the curved line between iron posts number RXXVII and RXXVIIA as said curved line and iron posts are shown on Registered Plan Number 69-S-19465,

BE CLOSED, and

(2) the portion of Progress Avenue lying between the east limit of Christie Street and the west limit of McGillivray Street, as said streets and avenues are shown on Registered Plan Number G358,

BE CLOSED

as said plans of survey are shown of record in the Land Titles Office for the Saskatoon Land Registration District.

2. The closing of the said streets described in paragraph one hereof was effected by the passing of a bylaw by the Council of the Town of Outlook, a certified copy of which is produced herewith.

3. The purpose of closing the said streets is to facilitate the processing of a plan of resubdivision with adjacent property.

4. That the Saskatchewan Power Corporation and Saskatchewan Government Telephones have consented to the proposed closing of the said streets.

5. That the Minister of Highways and Transportation has issued his transfer covering the streets and it is attached herewith.

6. That the consents of the owners adjoining the streets

being closed have been received.

7. That attached herewith are the following:

- (a) Bylaw in duplicate.
- (b) Consent of Saskatchewan Power Corporation and Government Telephones, and of the Minister of Highways and Transportation.
- (c) Transfer from the Department of Highways to cover streets.
- (d) Two prints of area affected outlined in "red".

WHEREFORE YOUR PETITIONERS PRAY that the Master of Titles issue an order directing:

- 1. That the said plan registered as G358 be amended as follows:  
THAT: (1) the portion of McGillivray Street on Registered Plan Number G358, lying to the north of the easterly production of the south limit of Parcel H, Registered Plan Number 77-S-16270 (formerly south limit of Block 49, Registered Plan Number G358), and to the south of the curved line between iron posts number RXXVII and RXXVIIA as said curved line and iron posts are shown on Registered Plan Number 69-S-19465,

BE CLOSED AND REDESIGNATED

- (2) the portion of Progress Avenue lying between the east limit of Christie Street and the west limit of McGillivray Street, as said streets and avenues are shown on Registered Plan Number G358,

BE CLOSED AND REDESIGNATED

as said streets are shown upon a Plan of survey of record in the Land Titles Office for the Saskatoon Land Registration District.


- 2. That a certificate of Title and duplicate for the said redesignated area of streets, be issued in the name of "The Town of Outlook".
- 3. That such further things be done which the Master of Titles may deem necessary and expedient in the premises; and

YOUR PETITIONERS as in duty bound will ever pray.

DATED at the Town of Outlook in the Province of Saskatchewan,

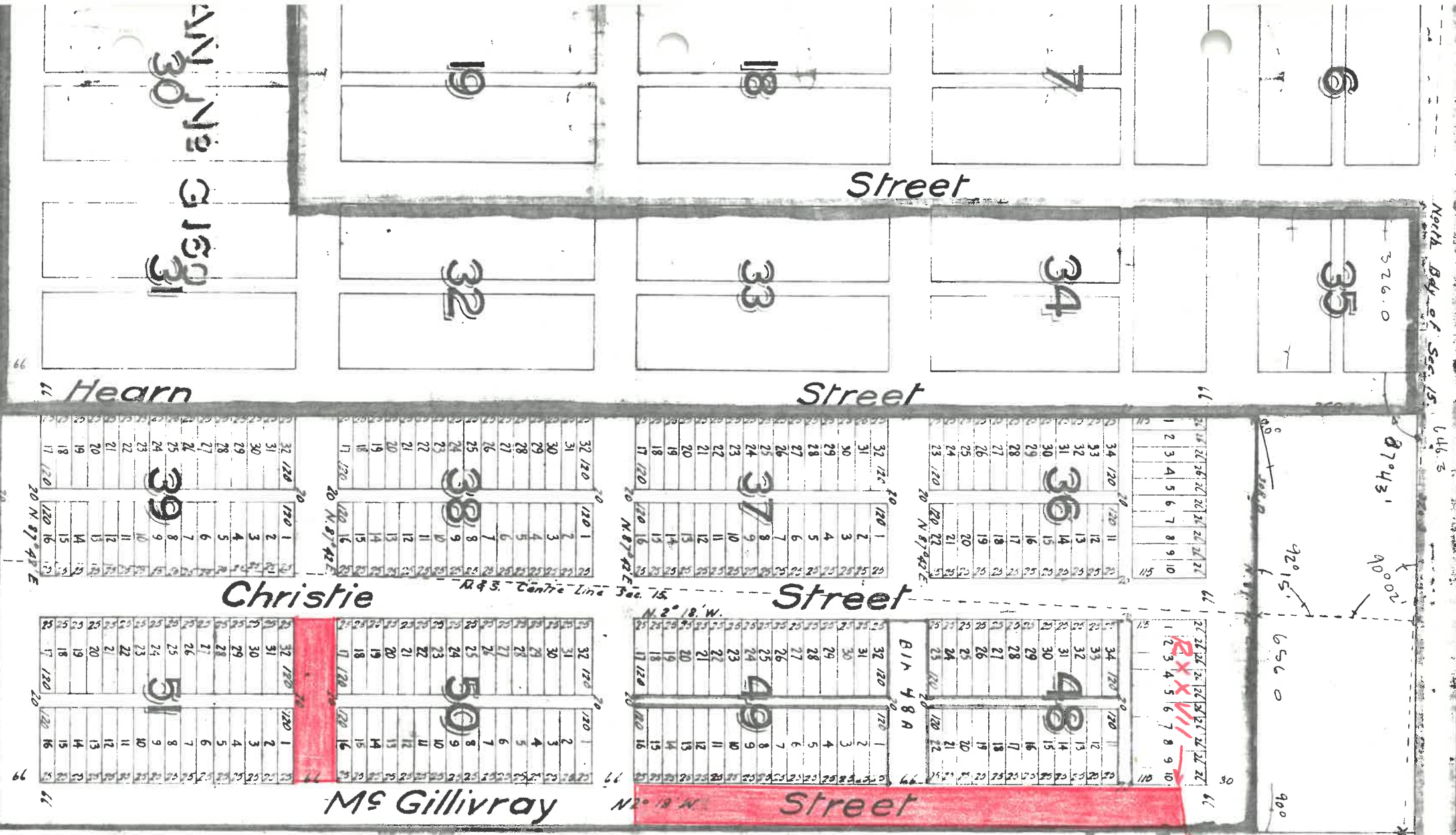
this 3rd day of July A.D. 1980

Town of Outlook

  
Mayor

SEAL

  
Town Clerk



AN 30 N/2 S 1531

Hearn Street

Street

Street

Christie Street

Street

Ms Gillivray Street

Street

mpson

ORDER No. 61522370 (S.B. 829)  
 Paid 5 Dec. 61 - Creates Pd.D.  
 From part of Blocks 45, 46  
 & Selkirk Street, as shown.

77516269 118  
 May 17  
 Created Block 48A

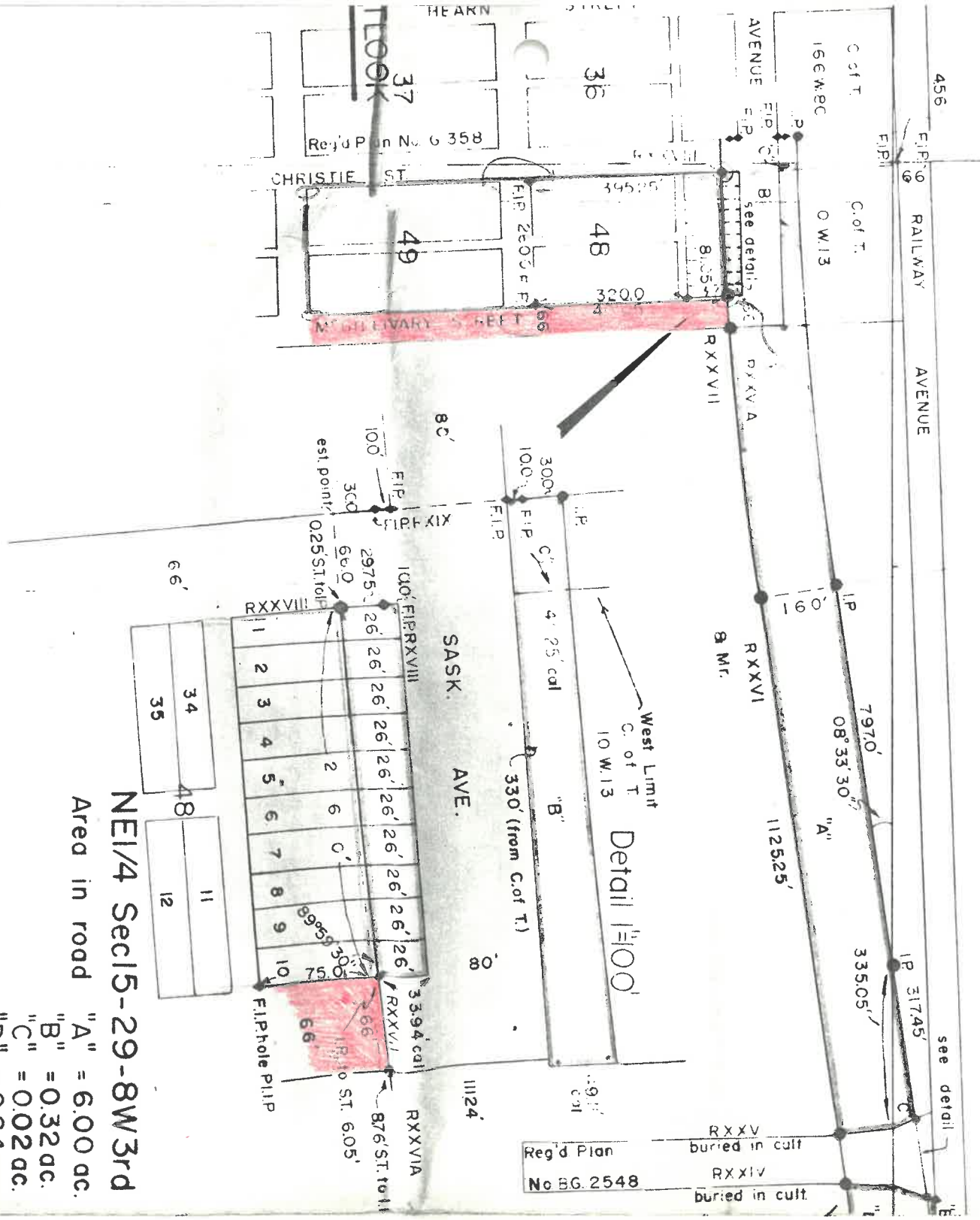
EXXVIIA



Δ = 6°16'20" south limit  
 R = 8771.60  
 ST = 480.60

CANADIAN PACIFIC RAILROAD  
 OUTLOOK STATION GROUNDS

Reg'd. Plan  
 No AD 490



Reg'd Plan No BC 2548  
 RXXV buried in cult  
 RXXIV buried in cult

NE 1/4 Sec 15-29-8W3rd

Area in road "A" = 6.00 ac.

"B" = 0.32 ac.

"C" = 0.02 ac.

"D" = 0.64 ac.

Area in New Road in Reg'd Plan Block 48 lot

1	=	0.023	ac
2	=	0.023	ac
3	=	0.022	ac
4	=	0.022	ac
5	=	0.022	ac
6	=	0.021	ac
7	=	0.021	ac
8	=	0.021	ac
9	=	0.020	ac
10	=	0.020	ac

DATED: \_\_\_\_\_  
A.D., 19\_\_.

IN THE MATTER OF

Section 113 of the Land Titles Act:

and

IN THE MATTER OF

Amendment of a plan of record in the  
Land Titles Office for the Saskatoon  
Land Registration District as Plan  
No. 65-S-20023.

Before the  
MASTER OF TITLES FOR THE  
Province of Saskatchewan

(In the MATTER OF Section 113 of  
(the Land Titles Act, and IN THE  
(MATTER of amendments to a plan of  
(record in the Land Titles Office  
(for the Saskatoon Land Registration  
(District as Plan No. 65-S-20023

THE PETITION OF  
THE TOWN OF OUTLOOK  
In the Province of Saskatchewan

HUMBLY SHOWETH:

1. The Town of Outlook has closed the following lane in the Town of Outlook, in the Province of Saskatchewan in the Dominion of Canada,

Described as follows:

THAT: All that portion of the East to West Lane in Block 1, in the Town of Outlook, in the Province of Saskatchewan, in the Dominion of Canada as shown on a plan of record in the Land Titles Office for the Saskatoon Land Registration District as No. 65-S-20023 lying to the south of a line drawn parallel with and perpendicularly distant northerly 3.048 m from the north limit of Lot 12 and the straight production easterly thereof and lying between a straight line joining the north west corner of Lot 12 with the south west corner of Lot 13 and a straight line joining the most southerly north east corner of Lot 12 with the most northerly south east corner of Lot 13 as the said lots are shown on said Plan 65-S-20023, BE CLOSED.

2. The closing of the said lane described in paragraph one hereof was effected by the passing of a bylaw by the Council of the Town of Outlook, a certified copy of which is produced herewith.

3. The purpose of closing the said lane is to facilitate the processing of a transfer of land.

4. That the Saskatchewan Power Corporation and Saskatchewan Government Telephones have consented to the proposed closing of the said lane.

5. That the Minister of Highways and Transportation has issued his transfer covering the lane and it is attached herewith.

6. That the consents of the owners adjoining the lane being closed have been received.

7. That attached herewith are the following:

- (a) Bylaw in duplicate.
- (b) Consent of Saskatchewan Power Corporation and Government Telephones, and of the Minister of Highways and Transportation.



- (c) Transfer from the Department of Highways to cover lanes and street.
- (d) Two prints of area affected outlined in "red".

WHEREFORE YOUR PETITIONERS PRAY that the Master of Titles issue an order directing:

(1) That the said plan registered as No. 65-S-20023 be amended as follows:

THAT: All that portion of the East to West lane in Block 1, in the Town of Outlook, in the Province of Saskatchewan, in the Dominion of Canada as shown on a plan of record in the Land Titles Office for the Saskatoon Land Registration District as No. 65-S-20023 lying to the south of a line drawn parallel with and perpendicularly distant northerly 3.048 m from the north limit of Lot 12 and the straight production easterly thereof and lying between a straight line joining the north west corner of Lot 12 with the south west corner of Lot 13 and a straight line joining the most southerly north east corner of Lot 13 as the said lots are shown on said Plan 65-S-20023.

BE CLOSED AND REDESIGNATED.

- (2) That a certificate of Title and Duplicate for the said redesignated area of lane, be issued in the name of "The Town of Outlook".
- (3) That such further things be done which the Master of Titles may deem necessary and expedient in the premises; and

YOUR PETITIONERS as in duty bound will ever pray.

DATED at the Town of Outlook,  
in the Province of Saskatchewan.

This 9th.          day of          June          A.D. 19 83 .

Town of Outlook

  
Mayor

  
Town Clerk