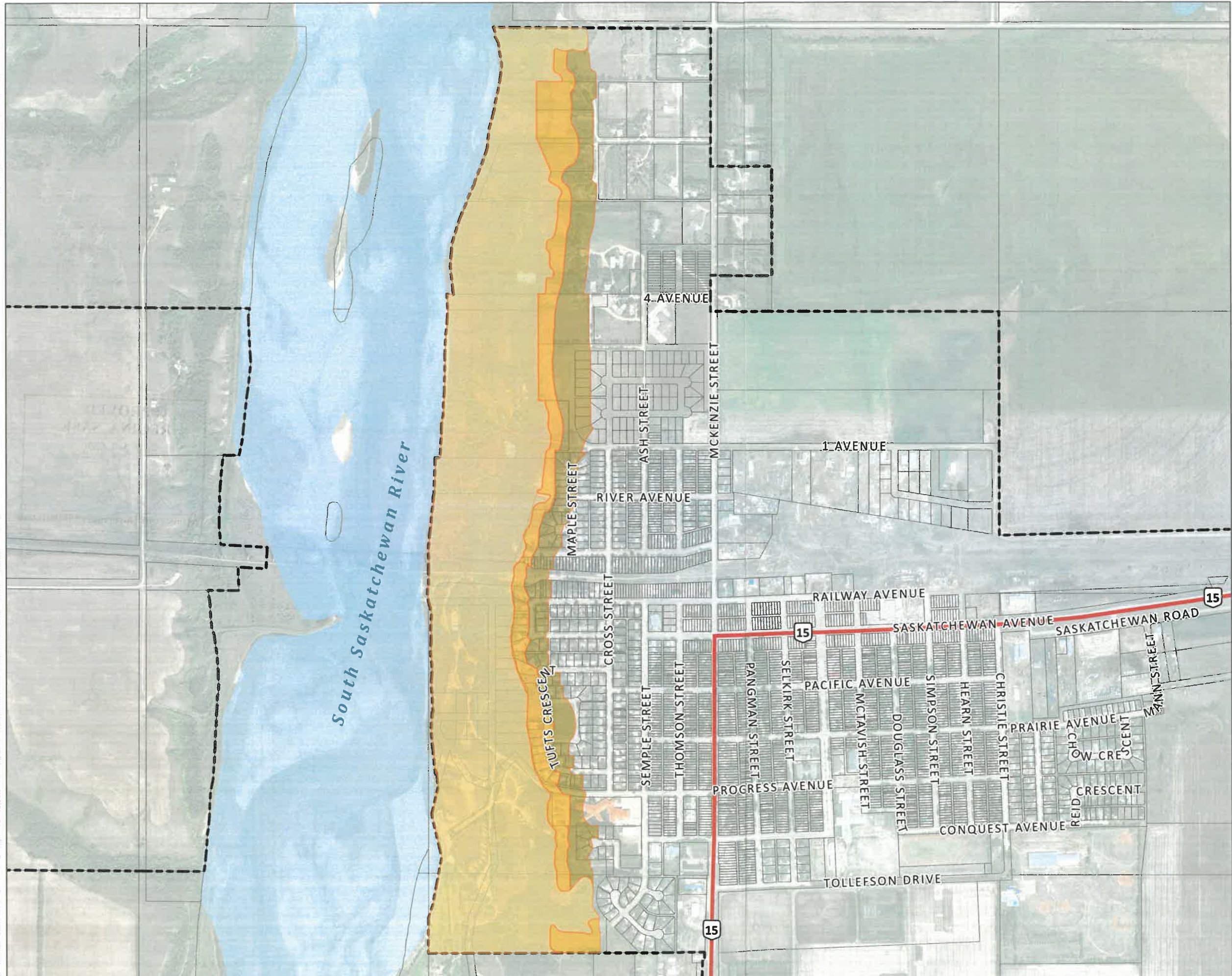


THIS DOCUMENT IS A PRELIMINARY DESIGN AND SHOULD NOT BE USED FOR CONSTRUCTION. IT IS THE PROPERTY OF URBAN SYSTEMS INC. AND IS NOT TO BE REPRODUCED OR TRANSMITTED IN ANY FORM OR BY ANY MEANS, ELECTRONIC OR MECHANICAL, INCLUDING PHOTOCOPYING, RECORDING, OR BY ANY INFORMATION STORAGE AND RETRIEVAL SYSTEM. ANY REUSE OR MODIFICATION OF THIS DOCUMENT WITHOUT THE WRITTEN PERMISSION OF URBAN SYSTEMS INC. IS STRICTLY PROHIBITED. THE TOWN OF OUTLOOK IS NOT RESPONSIBLE FOR THE ACCURACY OR COMPLETENESS OF THE INFORMATION SHOWN ON THIS DRAWING. IT WILL BE THE RESPONSIBILITY OF THE USER OF THE INFORMATION SHOWN ON THIS DRAWING TO LOCATE AND ESTABLISH THE PRECISE LOCATION OF ALL EXISTING INFORMATION WHETHER SHOWN OR NOT.

Project: Sask 4778.0001.01-01-D-Design(13)S(1)Project(13)P-1 Project # 4778.0001.01-01-D-Design(13)S(1)Project(13)P-1 Project # 4778.0001.01-01-D-Design(13)S(1)Project(13)P-1



### Riverbank Overlay District

#### Legend

#### Development Areas

- Area A
- Area B
- Area C

- Municipal Boundary
- Parcel Boundary

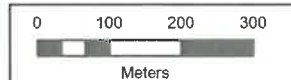
This is the Riverbank Overlay District Map which accompanies Bylaw Number 08 (2023) adopted by the Town of Outlook.

Mayor:

*[Signature]*

CAO:

*[Signature]*



Coordinate System: NAD 1983 CSRS UTM Zone 13N  
Scale: 1:10,561  
(When plotted at 11"x17")

Data Sources:  
- Data provided by ISC and NRCAN (2019)  
- Geotechnical Data Digitized from P. Machibroda Engineering Slope Stability Study - Overlay Maps  
East Bank - South Saskatchewan River  
Outlook, SK - PMEL Project No. 16030 (2020)  
- Google Imagery (2019)

The accuracy & completeness of information shown on this drawing is not guaranteed. It will be the responsibility of the user of the information shown on this drawing to locate & establish the precise location of all existing information whether shown or not.

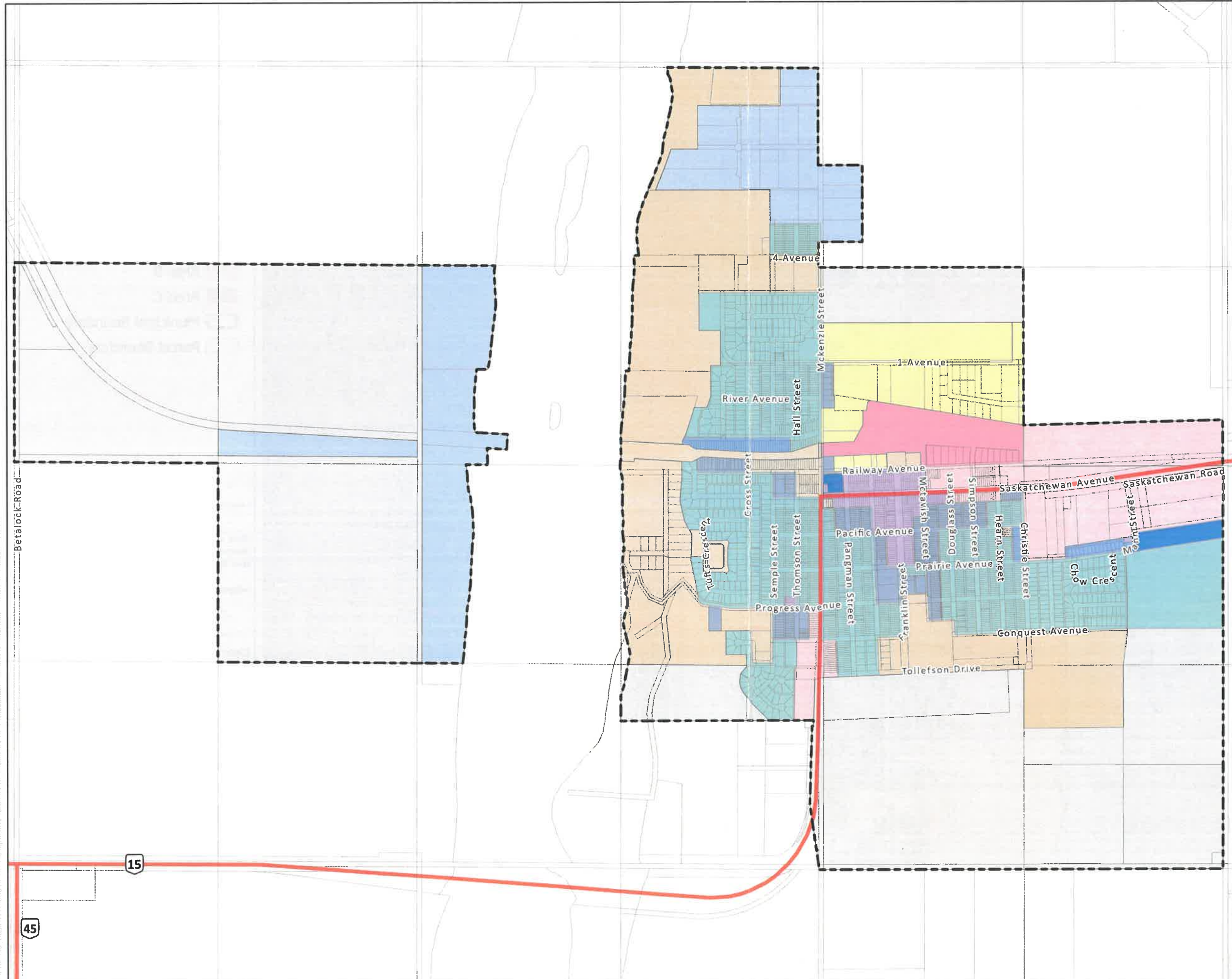
Project #: 4778.0001.01  
Author: CW  
Checked: DG  
Status: FINAL  
Revision: D  
Date: 2023 / 11 / 1

**URBAN**  
SYSTEMS



1. get updated by L.Larson on Thursday, July 25, 2024 at 2:15 PM  
Last exported by L.Larson on Thursday, July 25, 2024 at 2:15 PM  
Last printed by L.Larson on Monday, September 2, 2017 at 11:41 AM

\\projects\Sask\7780001\01\01\Design\GIS\Photos\GIS\_Pics\Protections\Group District Map - Town of Outlook - 11/17



## Zoning District Map

### Legend

- R1 - Low Density Residential
- R2 - Medium Density Residential
- R2A - Medium Density Multiple Unit Residential District
- R3 - Modular Home Residential
- RA - Acreage Residential
- C1 - Downtown Commercial
- C2 - Highway Commercial
- CM - Mixed Use Commercial/Industrial
- M - Industrial
- CS - Community Service
- FUD - Future Land Development

**APPROVED**  
**REGINA, SASK.**  
**SEP 13 2024**  
*Jan Goss*  
Minister of Government Relations

This is the Zoning District Map which accompanies Bylaw Number 08 (2023) adopted by the Town of Outlook.

Mayor: *Chris Watson*  
CAO: *Ken Goss*

0 200 400 600  
Meters  
Coordinate System: NAD 1983 CSRS UTM Zone 13N  
Scale: 1:15,000  
(When plotted at 11"x17")  
Data Sources:  
- Data provided by ISC and NRCAN (2019)

The accuracy & completeness of information shown on this drawing is not guaranteed. It will be the responsibility of the user of the information shown on this drawing to locate & establish the precise location of all existing information whether shown or not.

Project #:	4778.0001.01
Author:	RB/AK
Checked:	CW
Status:	<b>FINAL</b>
Revision:	A
Date:	2024 / 7 / 25

**URBAN**  
SYSTEMS