

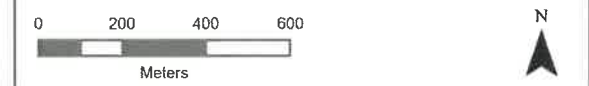
Future Land Use Concept

Legend

- Municipal Boundary
- Future Residential
- Commercial
- Community Service
- Industrial
- Residential
- Agricultural

APPROVED
 REGINA, SASK.
 SEP 13 2024

Tom Hayes
 Minister of Government Relations



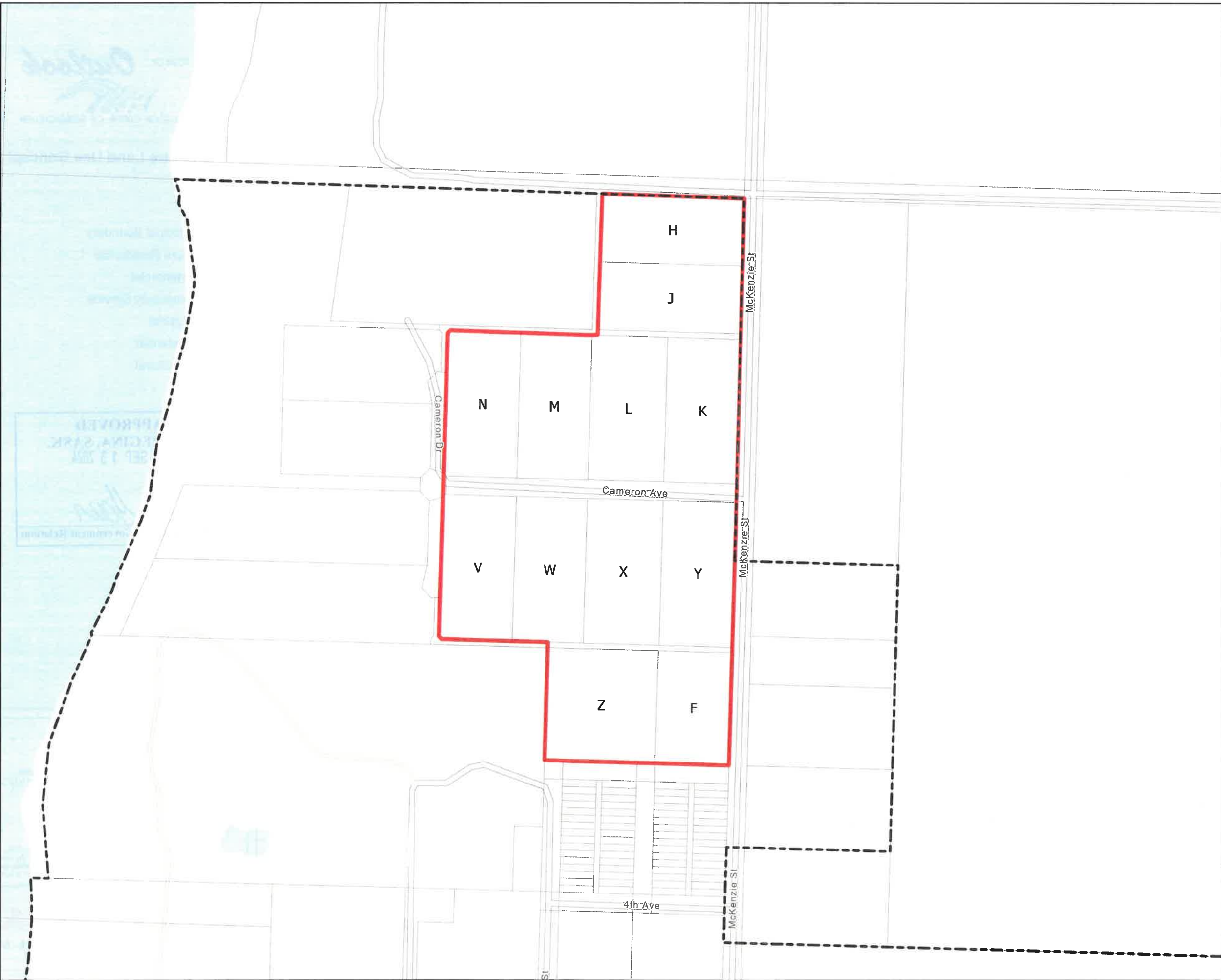
Coordinate System: NAD 1983 CSRS UTM Zone 13N
Scale: 1:18,000 (When plotted at 11"x17")

Data Sources:
 - Data provided by ISC and NRCAN (2019)

The accuracy & completeness of information shown on this drawing is not guaranteed. It will be the responsibility of the user of the information shown on this drawing to locate & establish the precise location of all existing information whether shown or not.




Project #: 4778.0001.01
 Author: RB/AK/CL
 Checked: CW
 Status: **FINAL**
 Revision: A
 Date: 2024 / 7 / 25

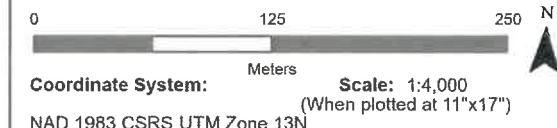




Official Community Plan Map 1 - Concept Plan

Legend

-  Concept Area
-  Municipal Boundary
-  Parcel Boundary



Data Sources:
- Data provided by ISC and NRCAN (2019)

The accuracy & completeness of information shown on this drawing is not guaranteed. It will be the responsibility of the user of the information shown on this drawing to locate & establish the precise location of all existing information whether shown or not.

Project #:	4778.0001.01	
Author:	RB/AK/CL	
Checked:	CW	
Status:	FINAL	
Revision:	A	
Date:	2023 / 10 / 25	